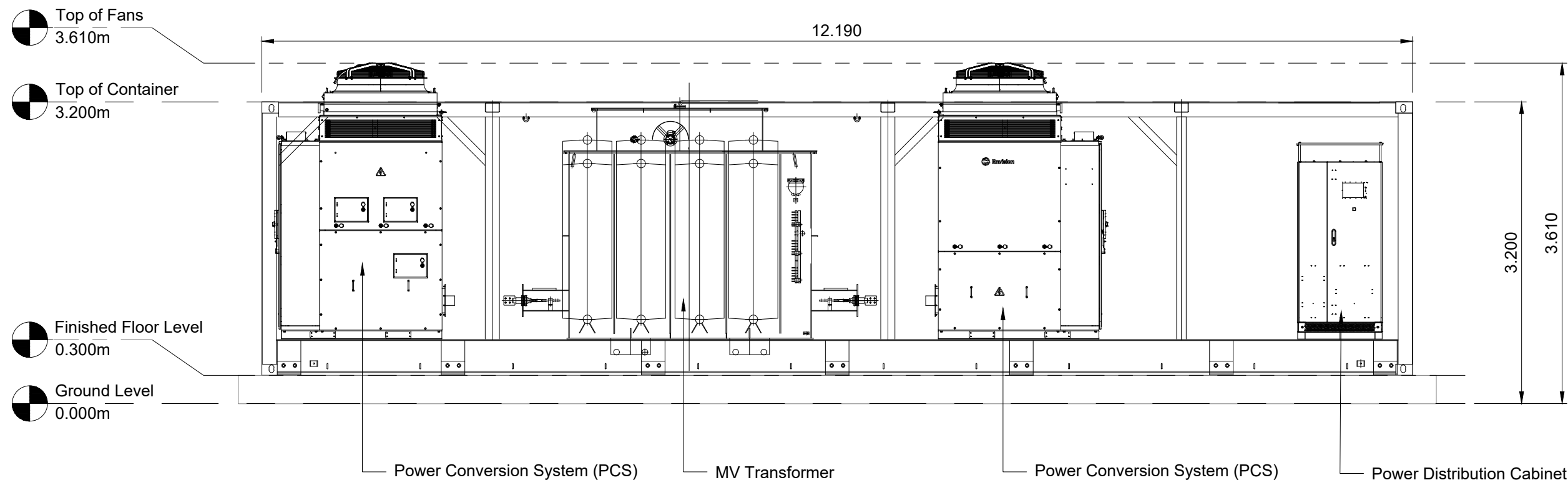
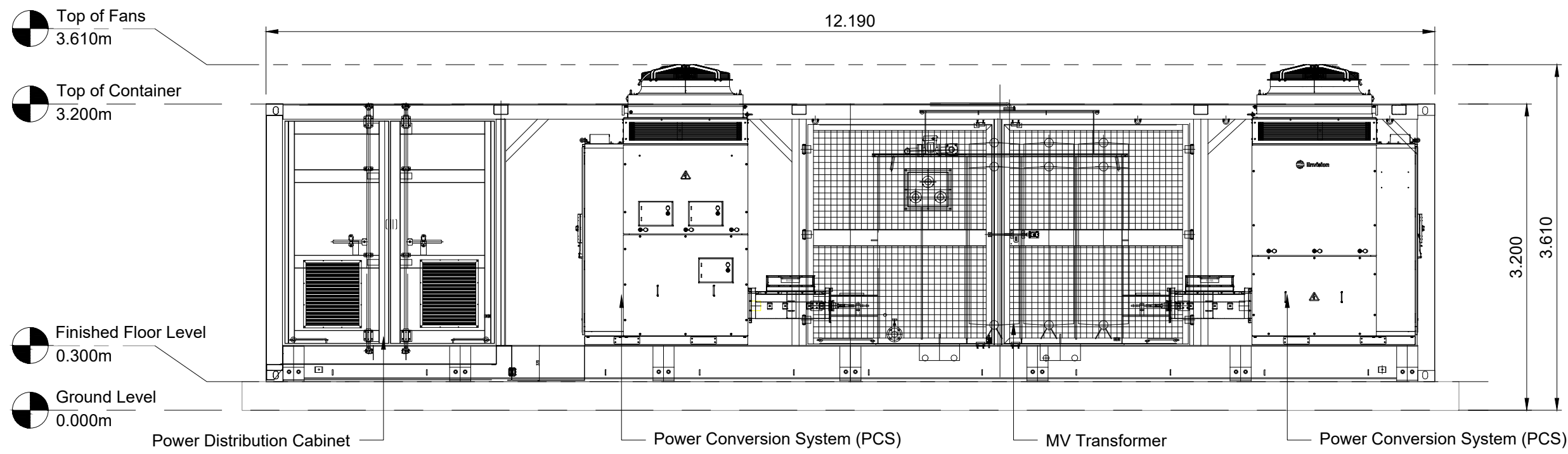


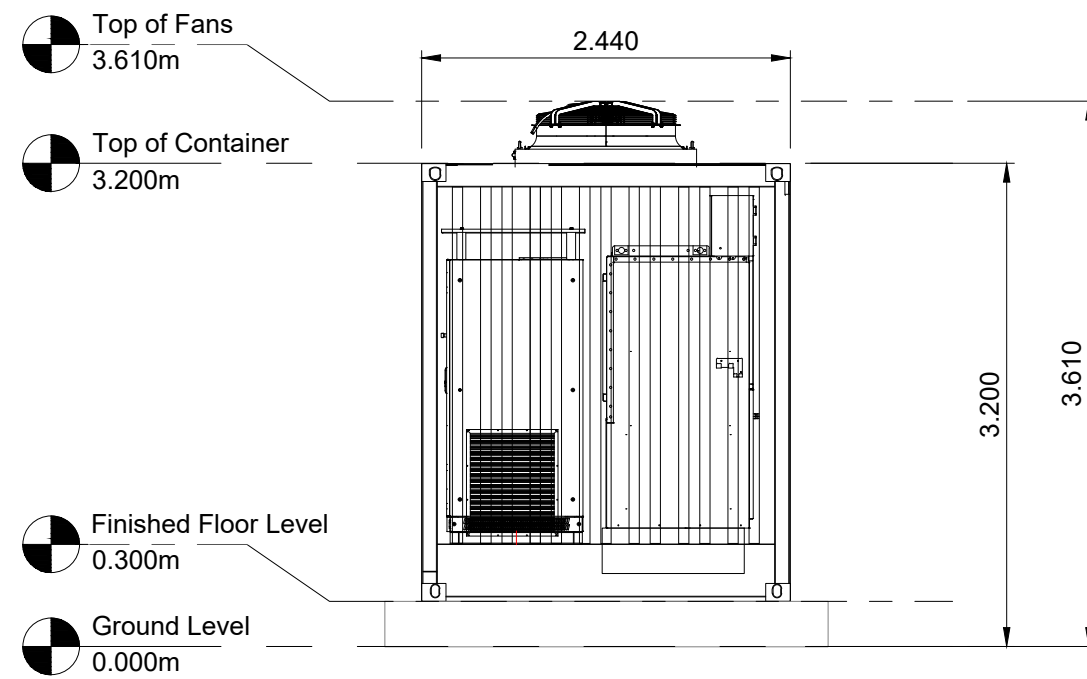
1 MV Skid Plan
Scale 1:50 @ A1



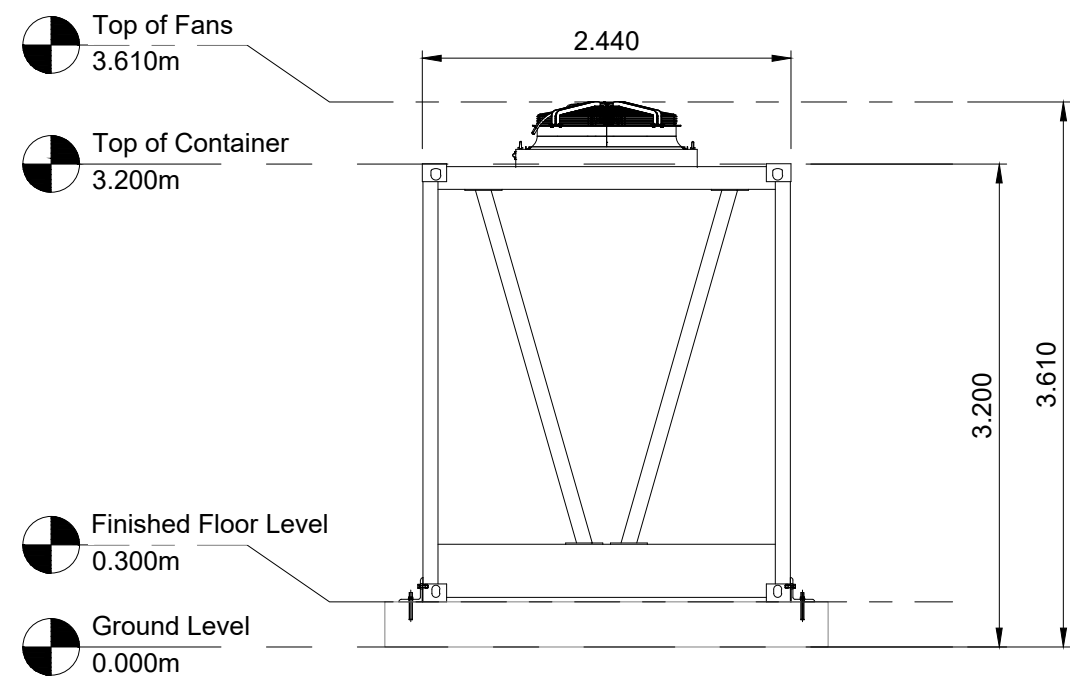
2 MV Skid North Elevation
Scale 1:50 @ A1




4 MV Skid South Elevation
Scale 1:50 @ A1



3 MV Skid East Elevation
Scale 1:50 @ A1



5 MV Skid West Elevation
Scale 1:50 @ A1



- Drawing Notes**
- All dimensions are shown in metres unless noted otherwise.
 - Do not scale from this drawing.

| | | | | | |
|--|--------------------|--|------------------|-------------------|--|
| | | | | | |
| 0 | 18.09.2024 | MV Skid Plan and Elevations - Original | JH | EW | |
| REV | DATE | DESCRIPTION | BY | CHKD | |
| <div><div></div><div>Field Fora Montacute Yards 186 Shoreditch High Street London E1 6HU</div></div> | | | | | |
| PROJECT Rigifa | | | | | |
| TITLE MV Skid Plan and Elevations | | | | | |
| DISCIPLINE PLANNING | | | | | |
| DRAWING STATUS FOR PLANNING | | | | | |
| SCALE 1:50 @ A1 | DATE 18.09.2024 | DRAWN BY JH | CHECKED BY EW | APPROVED BY RS | |
| PROJECT NO. BTGBRIG01 | | DRAWING NO. 004.2 | | REV. 00 | |