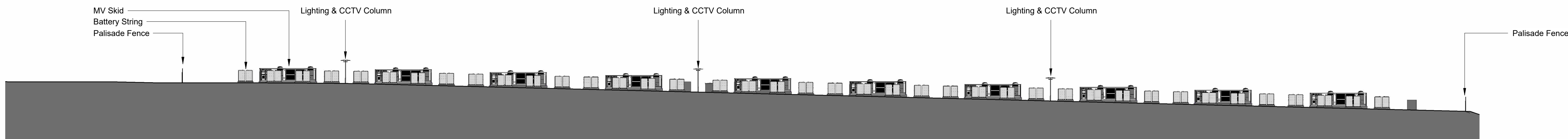
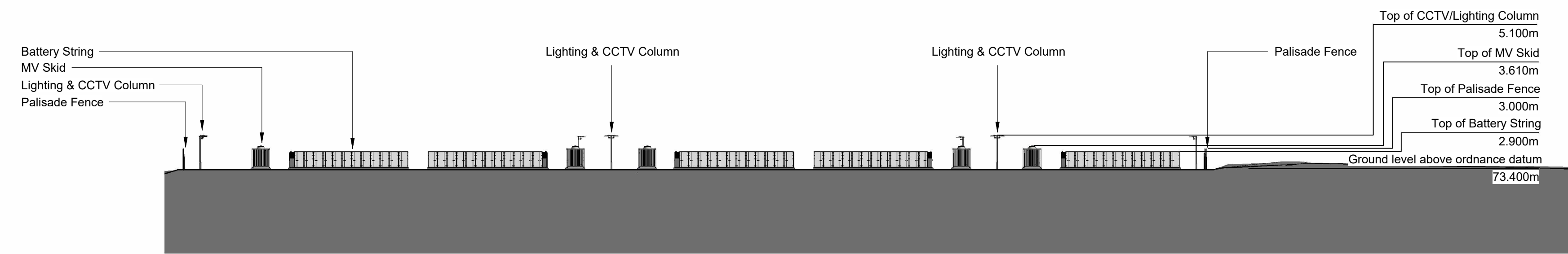


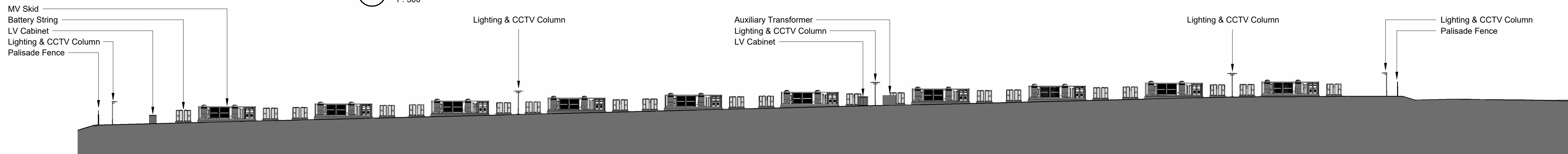
0 BESS COMPOUND - PLAN VIEW
1 : 500



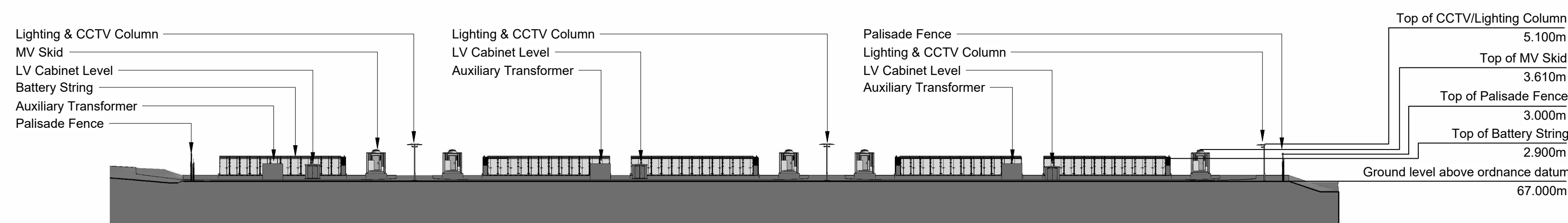
1 NORTH-EASTERN ELEVATION
1 : 500



2 SOUTH-EASTERN ELEVATION
1 : 500



3 SOUTH-WESTERN ELEVATION
1 : 500



4 NORTH-WESTERN ELEVATION
1 : 500

- Notes**
- All dimensions are shown in metres unless noted otherwise.
 - Do not scale from this drawing.
 - This drawing is indicative only and the site layout is likely to change as more information becomes available.
 - GL is AOD. The heights of equipment is the height above ground level.

0	23/09/2024	BESS Compound Elevations original	MS	JH
REV	DATE	DESCRIPTION	BY	CHKD



PROJECT
Rigifa

TITLE
BESS Compound Elevations

DISCIPLINE
Planning

DRAWING STATUS
For Planning

SCALE @ A0	DATE	DRAWN BY	CHECKED BY	APPROVED BY
1 : 500	23/09/2024	MS	JH	RS
PROJECT NO.	DRAWING NO.	REV		
BTGBRIG01	009.3	0		

